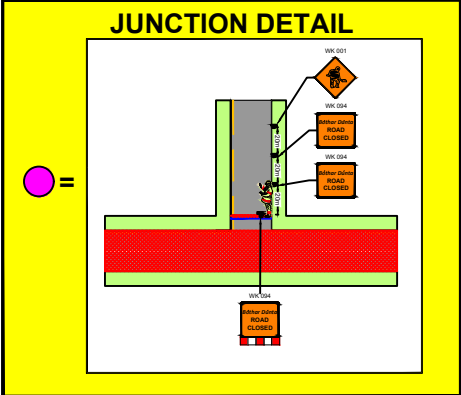
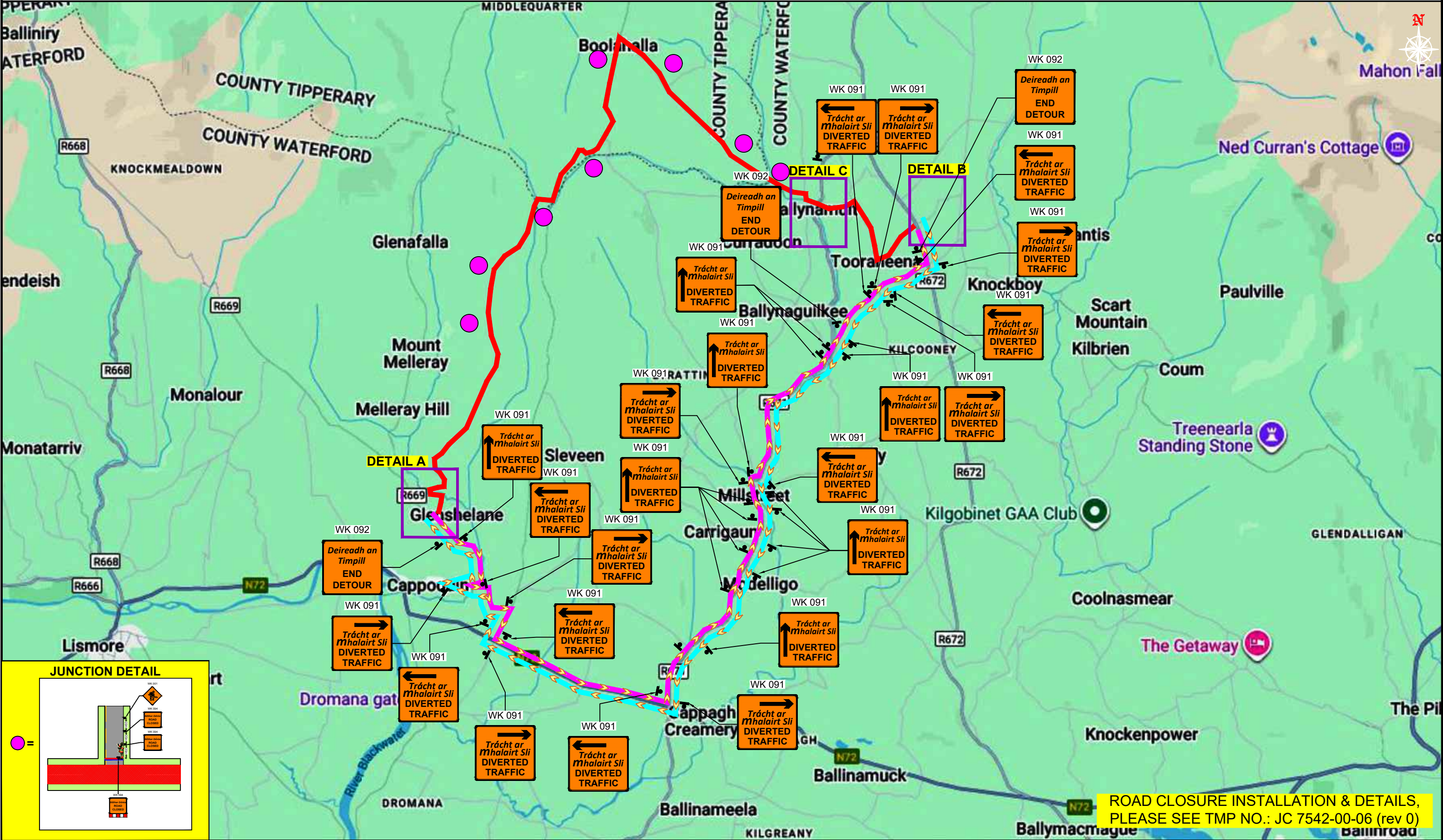








GLENSHELANE ROAD, CO. TIPPERARY - DIVERSION ROUTES



ROAD CLOSURE INSTALLATION & DETAILS,
PLEASE SEE TMP NO.: JC 7542-00-06 (rev 0)

DESIGN PARAMETERS				SAFETY ZONE			TEMPORARY SIGNS			CONE SPACING AND SIZE			RATE OF TAPER		LAMP SPACING		TRAFFIC MANAGEMENT SYSTEM			LEGEND		GARY KEVILLE TRAFFIC MANAGEMENT LTD. Rosemount Business Park, Dublin 11, Co. Dublin, Ireland Tel: (+3531) 667 4322; Email: info@gktm.ie Visit us at: www.gktm.ie				CLIENT: 										
Road Lvl(Sub)	Roadworks Type	Speed Limit (km/h)	Min. Lane Width (m)	Longitudinal (m)	Lateral (m)	Set Back (m)	Distance (m)	Number	Min. Size (mm)	Sign Visibility (m)	Longitudinal (m)	At Tapers (m)	Min. Height (mm)	Taper at H/ S (m)	Taper at Lane (m)	At Tapers (m)	Longitudinal (m)	Method	Coned Area Length (m)	Max. Traffic Flow (veh/h)	 - TRAFFIC CONES	 - SIGN LOCATION	 - RACE ROUTE	 - DIVERSION ROUTE	 - DIVERSION ROUTE											
1 (iii)	A	50	3.00	5	0.5	-	20	2	600	50	3	3	750	1 in 5	1 in 5	6	6	Road Closure	n/a	n/a						DESIGNED: JG SCALE NTS PROJECT TITLE: GLENSHELANE ROAD, CO. TIPPERARY										
2 (i)	A	80	3.00	45	1.2	-	120	4	600	90	12	3	750	-	-	6	24	Road Closure	n/a	n/a						DRAWN: JG NTS DRAWING NAME: DIVERSION ROUTES										
																					VERIFIED: SS DATE: 21-08-2025		STAGE: CONSTRUCTION		DWG. No.: JC 7542-00-06a		REV: 0									
																					Rev. No.: Revision Details				Rev. Date: Designed: Drawn: Verified: Approved:				Copyright Notes: THIS DRAWING IS THE PROPERTY OF GARY KEVILLE TRAFFIC MANAGEMENT. THE DESIGN INFORMATION CONTAINED HEREIN IS STRICTLY CONFIDENTIAL. THIS DOCUMENT IS NOT TO BE USED, REPRODUCED, DISCLOSED OR CIRCULATED IN WHOLE OR IN PART WITHOUT THE PRIOR WRITTEN CONSENT IN EACH INSTANCE OF GARY KEVILLE TRAFFIC MANAGEMENT. © GKTU 2025							